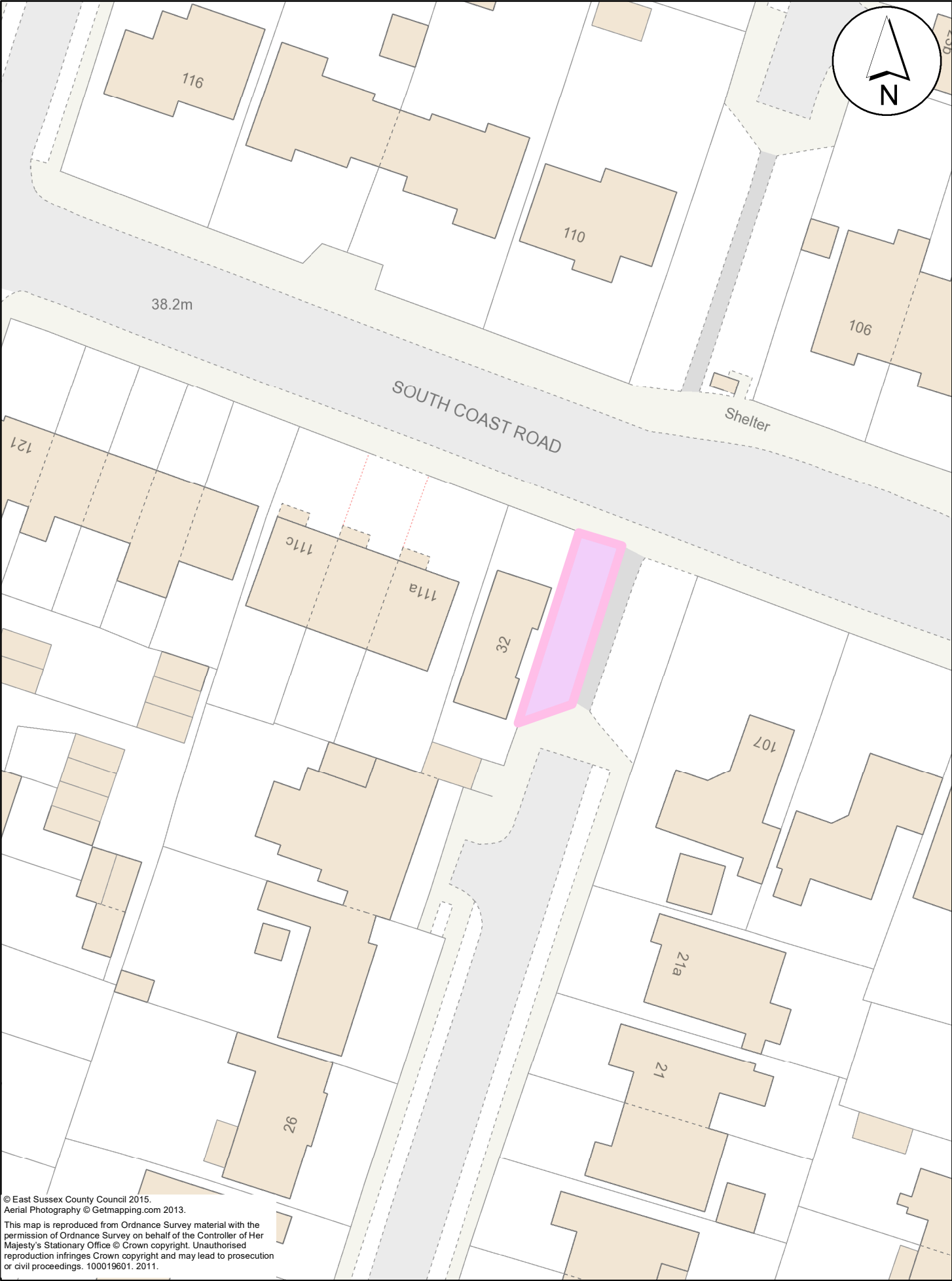


Detailed Income & Expenditure by Budget Heading 14/01/2022


Month No: 10

Cost Centre Report

	Actual Year To Date	Current Annual Bud	Variance Annual Total	Committed Expenditure	Funds Available	% Spent	Transfer to/from EMR
<u>200 Planning & Highways</u>							
4851 Noticeboards	0	1,100	1,100		1,100	0.0%	
4852 Monument & War Memorial	70	600	530		530	11.7%	(530)
4853 Street Furniture	0	600	600		600	0.0%	
Planning & Highways :- Direct Expenditure	70	2,300	2,230	0	2,230	3.0%	(530)
4101 Repair/Alteration of Premises	24	1,000	976		976	2.4%	
4111 Electricity	565	1,092	527		527	51.7%	91
4171 Grounds Maintenance Costs	1,118	500	(618)		(618)	223.6%	920
4850 Grass Cutting Contract	8,687	8,687	0		0	100.0%	
Planning & Highways :- Indirect Expenditure	10,393	11,279	886	0	886	92.1%	1,010
Net Expenditure	(10,463)	(13,579)	(3,116)				
6000 plus Transfer from EMR	480						
Movement to/(from) Gen Reserve	(9,983)						
Grand Totals:- Income	0	0	0			0.0%	
Expenditure	10,463	13,579	3,116	0	3,116	77.1%	
Net Income over Expenditure	(10,463)	(13,579)	(3,116)				
plus Transfer from EMR	480						
Movement to/(from) Gen Reserve	(9,983)						



© East Sussex County Council 2015.
Aerial Photography © Getmapping.com 2013.
This map is reproduced from Ordnance Survey material with the permission of Ordnance Survey on behalf of the Controller of Her Majesty's Stationary Office © Crown copyright. Unauthorised reproduction infringes Crown copyright and may lead to prosecution or civil proceedings. 100019601. 2011.

Title: Proposed Wildlife Verge - 32 Gladys Avenue Peacehaven			<div>East Sussex County Council</div> <div>County Hall</div> <div>St Annes Crescent</div> <div>Lewes</div> <div></div>
Date:	December 2021	Map Ref	
Scale:	1:500	Author:	JN

PUBLIC NOTICE

DEPARTMENT FOR TRANSPORT

TOWN AND COUNTRY PLANNING ACT 1990

The Secretary of State gives notice of the proposal to make an Order under section 247 of the above Act to authorise the stopping up of an area of highway lying to the east and north of Anchor Health Centre, at Peacehaven in the District of Lewes.

If made, the Order would authorise the stopping up only to enable development as permitted by Lewes District Council under reference LW/19/0826.

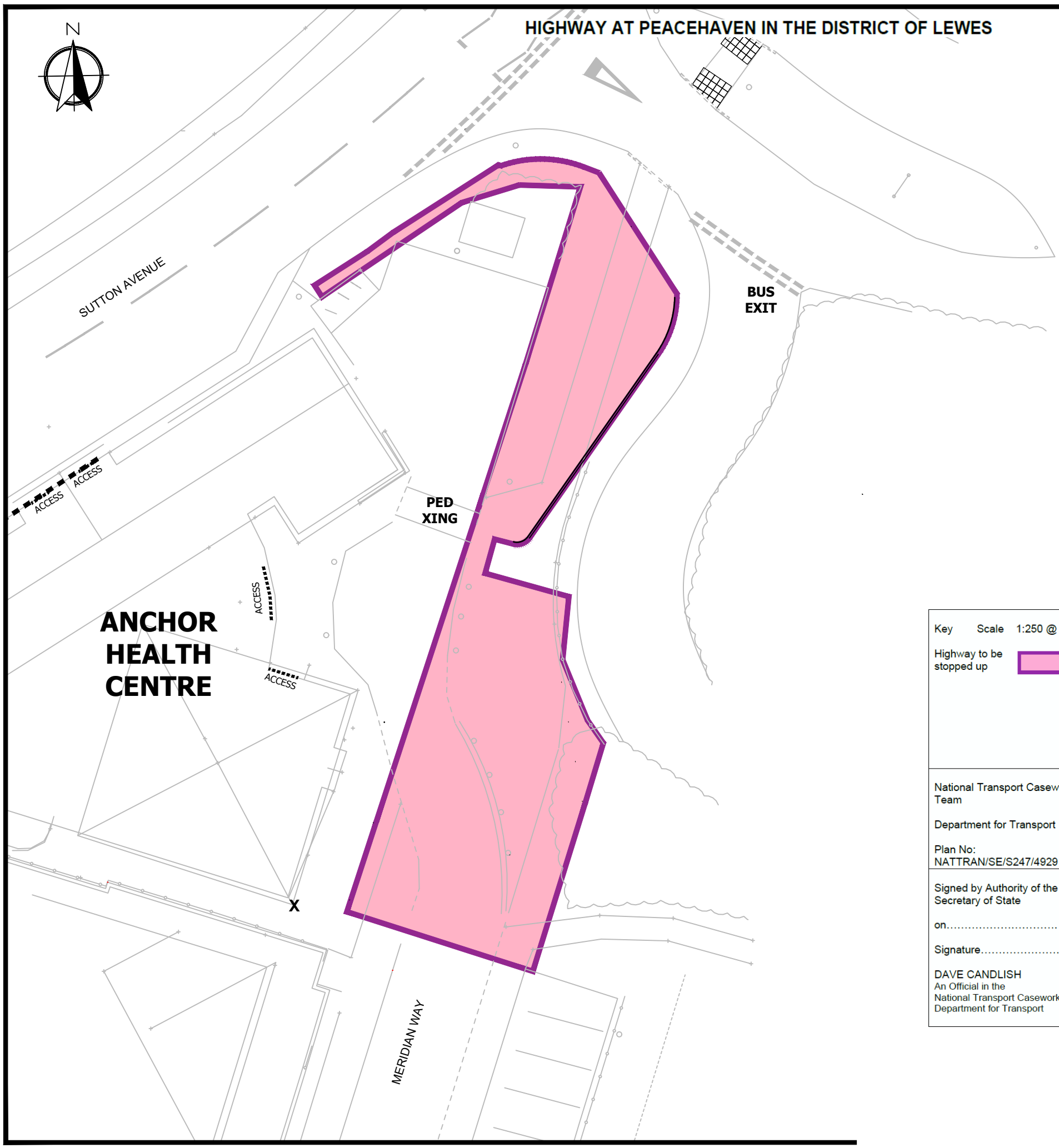
Copies of the draft Order and relevant plan will be available for inspection during normal opening hours at Peacehaven Library, Meridian Centre BN10 8BB in the 28 days commencing on 31 January 2022, and may be obtained, free of charge, from the addresses stated below quoting NATTRAN/SE/S247/4929.

Any person may object to the making of the proposed order by stating their reasons in writing to the Secretary of State at nationalcasework@dft.gov.uk or National Transport Casework Team, Tyneside House, Skinnerburn Road, Newcastle upon Tyne NE4 7AR, quoting the above reference. Objections should be received by midnight on **28 February 2022**. Any person submitting any correspondence is advised that your personal data and correspondence will be passed to the applicant/agent to be considered. If you do not wish your personal data to be forwarded, please state your reasons when submitting your correspondence.

A handwritten signature in black ink, appearing to read 'C Moody', is positioned above the printed name of the Casework Manager.

C Moody, Casework Manager

HIGHWAY AT PEACEHAVEN IN THE DISTRICT OF LEWES




**ANCHOR
HEALTH
CENTRE**

**BUS
EXIT**

**PED
XING**

Key Scale 1:250 @ A3

Highway to be
stopped up 

National Transport Casework
Team

Department for Transport

Plan No:
NATTRAN/SE/S247/4929

Signed by Authority of the
Secretary of State

on.....

Signature.....

DAVE CANDLISH
An Official in the
National Transport Casework Team
Department for Transport

TOWN AND COUNTRY PLANNING ACT 1990

THE STOPPING UP OF HIGHWAY (SOUTH EAST) (NO.) ORDER 20..

The Secretary of State makes this Order in exercise of powers under section 247 of the Town and Country Planning Act 1990 ("the Act").

1. The Secretary of State authorises the stopping up of the highway described in the Schedule to this Order and shown on the plan numbered NATTRAN/SE/S247/4929, to enable development to be carried out in accordance with the planning permission granted by Lewes District Council under reference LW/19/0826.
2. Where immediately before the date of this Order there is any apparatus of statutory undertakers under, in, on, over, along or across any highway authorised to be stopped up pursuant to this Order then, subject to section 261(4) of the Act, those undertakers shall have the same rights as respects that apparatus after that highway is stopped up as they had immediately beforehand.
3. This Order shall come into force on

Signed by authority of
the Secretary of State

DAVE CANDLISH
An Official in the
National Transport Casework Team
Department for Transport

THE SCHEDULE

Description of highway to be stopped up

The highway to be stopped up is at Peacehaven in the District of Lewes, shown on the plan as an irregular shaped area of highway which lies to the east and to the north of Anchor Health Centre. Commencing 3 metres to the east of the south eastern corner of Anchor Health Centre (marked X on the plan), it extends in a north easterly direction for a maximum distance of 46 metres before diverting in a general south westerly direction for a maximum distance of 17.5 metres. It has a maximum width of 11.8 metres.

**Planning & Highways Committee -
Action Plan**

updated 21/1/2022

CASE NUMBER	MEETING DATE	TASK	ACTION	PERSON RESPONSIBLE	UPDATE
1	03.09.2019	PUBLIC RIGHTS OF WAY WORKING GROUP - CONCRETE PATH LOWER HODDERN FARM TO CENTENARY PARK	Cllr Griffiths requested help from other councillors filling in evidence forms (extend of usage prior to 2005)	Cllr Griffiths - ongoing	Cllr Griffiths noted that ESCC Officers had been asked for a simpler way of filling in evidence forms relating to the Hodder Farm to Centenary Park footpath 24/9/21
2	04.01.2021	6 lamposts	The Parks Officer Kevin Bray has been in contact with Eric Ware (electrical supervisorEast Sussex Highways) and a meeting will be held to discuss all of our outside lighting issues once the covid restrictions have eased.		11/1 Zoom organised with Eric Ware on 1st Feb with Parks officer, Cllr Seabrook & Cllr Symonds
4	25.08.2021	replacement bus shelter at sutton Ave	to apply for planning permission to install a new shelter south of the existing shelter.	admin officer	7/12 Planning application to install a new 3 bay shelter has been submitted by the Admin officer. 19/1 application is waiting for validation and will be reviewed by the the Committee at LDC.
5	25.08.2021	installation of bollards on the coast road	to apply for approval for Bollard installation and apply for consent to make an excavation in the street.	admin officer	installation date confirmed