






Map Title: Area south of Peacehaven 4		East Sussex County Council County Hall St Annes Crescent Lewes  eastsussex.gov.uk	
Key: Public Footpath  Public Bridleway 		© East Sussex County Council 2019. Aerial Photography © Getmapping.com 2019. This map is reproduced from Ordnance Survey material with the permission of Ordnance Survey on behalf of the Controller of Her Majesty's Stationery Office © Crown copyright. Unauthorised reproduction infringes Crown copyright and may lead to prosecution or civil proceedings. 100019601. 2019.	
Date: November 2019	Map No: PAE 23-Land south of Peacehaven 4		
Scale: 1:5,000	Author: SJK		